


Monken Hadley Common (East)

1865 - 2011

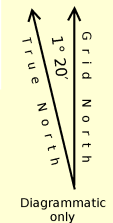
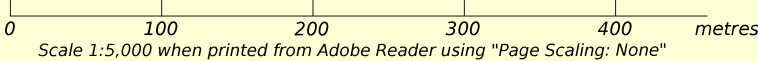


Monken Hadley Common (East) 1865


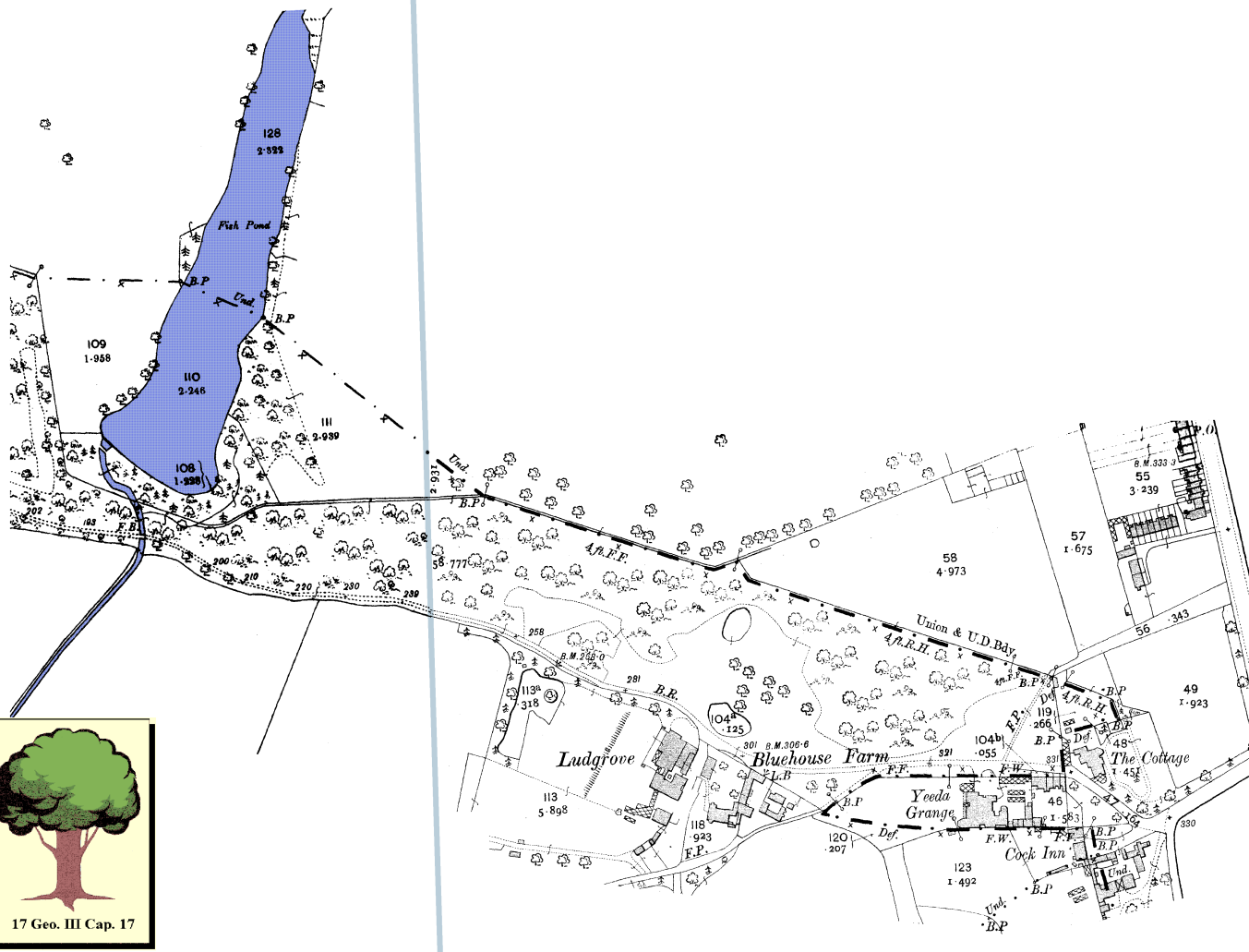
Source: OS Middlesex Sheet VI. 4. First Edition 1866
(Surveyed 1865, Published 1866)

Original Scale: 1:2,500 "being 25.344 inches to a Statute Mile"

Re-scaled to 1:5,000 and re-aligned to modern grid north



1895 1911




Monken Hadley Common (East) 1895/1911

1895: Middlesex Sheet VI. 4. "Second Edition 1898"
Surveyed 1865, Revised 1895, Published 1898

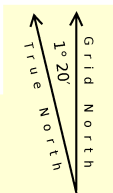
1911: Middlesex Sheet VI. I. "Edition of 1914"

Surveyed 1865, Revised 1911, Published 1914

Original Scale 1:2,500 being 25.344 inches to a Statute Mile
Re-scaled to 1:5,000 and re-aligned to modern grid north


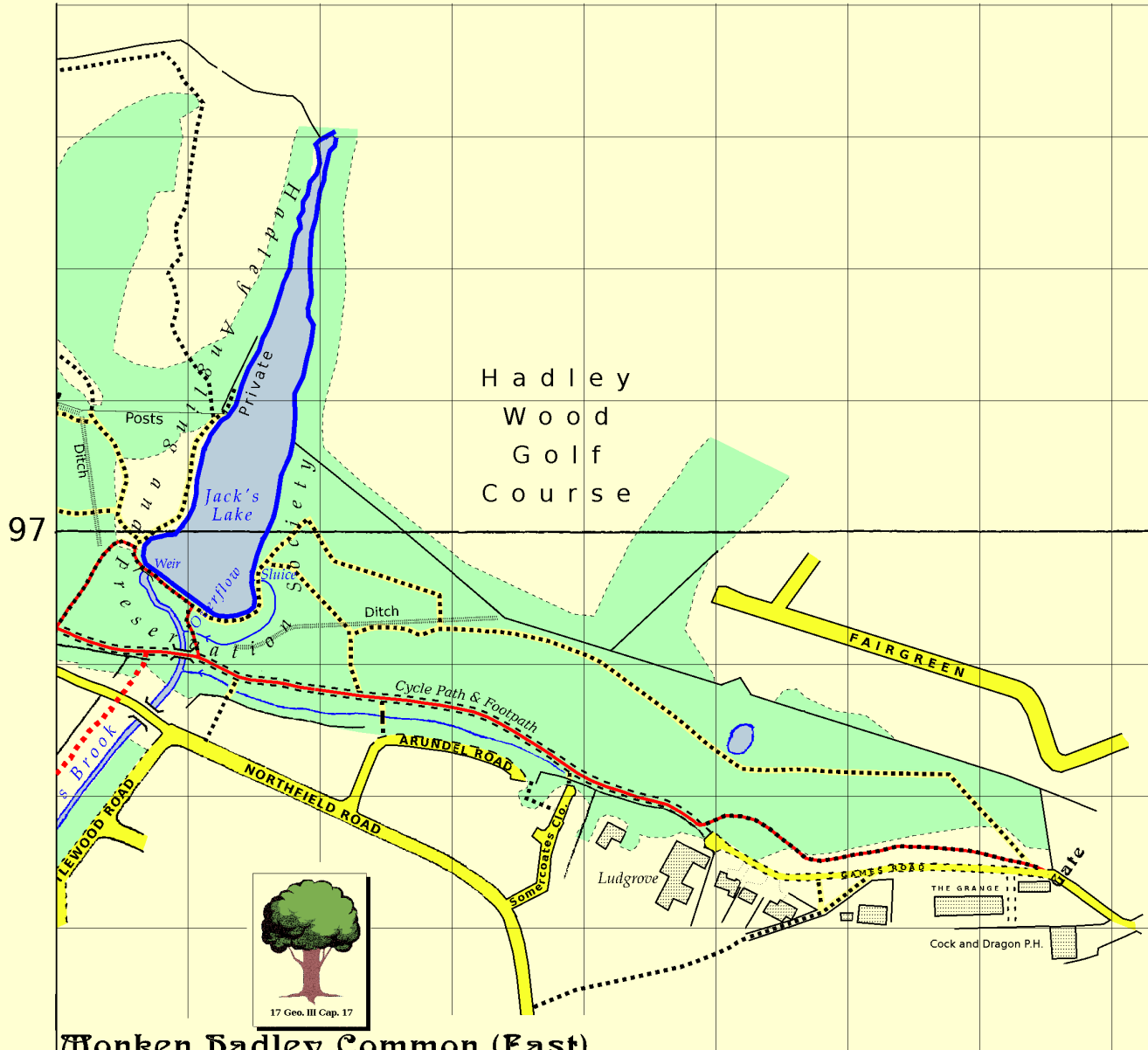


Scale 1:5,000 when printed from Adobe Reader using "Page Scaling: None"



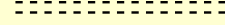





Diagrammatic only

Les Bedford, 2011



Monkens Hadley Common (East) 2011

-  Road
 -  Footpath with footbridge
 -  Cycle Path/Footpath/Bridleway (motorcycles not permitted)
 -  London Loop
 -  Pymme's Brook Trail
 -  Woodland
- Scale: 1:5,000 (20cm: 1km)
when printed from Adobe Reader
using Page Scaling: None

This plan does not purport to show the legal boundaries of the Common